



2026 CATALOG

Revised, Effective April 15th, 2026




WWW.BENCHMARKMAPS.COM



Recreation Atlases & Maps of the American West and Beyond


Since 1995, our field checkers, cartographers, and editors have been mapping the American West. Our flagship series of Road & Recreation Atlases feature thoroughly researched Recreation Guides and our larger scale Landscape Maps™. Our precise and easy-to-use atlases are essential tools for planning and navigating your most memorable road trips and adventures.



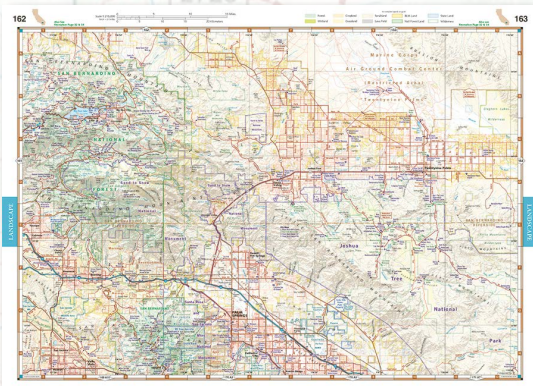
ROAD & RECREATION ATLASES

Title	Edition	ISBN	UPC	Price	Case QTY
Alaska Road & Recreation Atlas	2nd 2019	9780929591148	767020000754	\$24.95	24
Arizona Road & Recreation Atlas	13th 2024	9798986387918	767020001232	\$29.95	24
Baja California Road & Recreation Atlas	2nd 2024	9781734315059	767020001126	\$26.95	24
British Columbia Road & Recreation Atlas	1st 2024	9798986387901	767020001201	\$29.95	18
California Road & Recreation Atlas	13th 2026	9798986387994	767020010456	\$34.95	18
Colorado Road & Recreation Atlas	7th 2022	9780929591445	767020001034	\$26.95	24
Idaho Road & Recreation Atlas	7th 2022	9781734315028	767020001096	\$26.95	24
Montana Road & Recreation Atlas	6th 2024	9781734315073	767020001157	\$26.95	24
Nevada Road & Recreation Atlas	9th 2026	9798986387970	767020004165	\$29.95	24
New England Road & Recreation Atlas	1st 2025	9798986387949	767020001324	\$34.95	18
New Mexico Road & Recreation Atlas	11th 2022	9780929591612	767020001041	\$26.95	24
Oregon Road & Recreation Atlas	11th 2024	9798986387932	767020001294	\$29.95	24
Southern Appalachians Road & Recreation Atlas	2nd 2026	9798986387987	767020004172	\$29.95	24
Texas Road & Recreation Atlas	3rd 2025	9798986387956	767020001362	\$34.95	18
Utah Road & Recreation Atlas	9th 2022	9780929591216	767020000921	\$26.95	24
Washington Road & Recreation Atlas	10th 2022	9781734315011	767020001072	\$26.95	24
Wyoming Road & Recreation Atlas	5th 2022	9780929591797	767020001027	\$26.95	24
Yellowstone & Grand Teton National Parks Road & Recreation Atlas	2nd 2026	9798986387963	767020004042	\$24.95	24

Recreation Guide




Landscape Maps™



CONTACT US

+1 (952) 252-1203 benchmark@eastview.com | www.benchmarkmaps.com



Recreation Atlases & Maps of the American West and Beyond

Our folded Recreation Maps are built from the Recreation Guides in our atlases. When unfolded, one side of the sheet provides a full state map with public land ownership, highways & byways, point-to-point mileages, recreation attractions, campgrounds, parks & wildlife areas, boating and fishing access points, hunting units, and more. The reverse side includes categorized recreation listings with helpful descriptions and contact info.

RECREATION MAPS

Title	ISBN	UPC	Price	Case QTY	Flat	Folded
Arizona Recreation Map	9780783499710	767020001300	\$9.95	200	34" x 27"	4.25" x 9"
Arkansas Recreation Map	9780783499277	767020001195	\$7.95	200	38.25" x 27"	4.25" x 9"
Blue Ridge Parkway Recreation Map	9780783499734	767020001331	\$9.95	200	18" x 35.75"	4.25" x 9"
California Recreation Map	9780783499857	767020016939	\$9.95	200	27" x 38.25"	4.25" x 9"
Northern California Recreation Map	9780783499239	767020000945	\$7.95	200	27" x 38.25"	4.25" x 9"
Colorado Recreation Map	9780783499659	767020001249	\$9.95	200	34" x 27"	4.25" x 9"
Connecticut Recreation Map	9780783499796	767020010395	\$9.95	200	27" x 34'	4.25" x 9"
Highway 395, Carson City to Lone Pine	9780783499284	767020000433	\$7.95	250	18" x 36"	4" x 9"
Idaho Recreation Map	9780783499789	767020004189	\$9.95	200	38.25" x 27"	4.25" x 9"
Kansas Recreation Map	9780783499147	767020000709	\$7.95	200	38.25" x 27"	4.25" x 9"
Louisiana Recreation Map	9780783499260	767020001188	\$7.95	200	34" x 27"	4.25" x 9"
Maine Recreation Map	9780783499802	767020010401	\$9.95	200	27" x 34"	4.25" x 9"
Massachusetts Recreation Map	9780783499819	767020010418	\$9.95	200	27" x 34"	4.25" x 9"
Montana Recreation Map	9780783499772	767020004059	\$9.95	200	38.25" x 27"	4.25" x 9"
Nebraska Recreation Map	9780783499130	767020000693	\$7.95	200	38.25" x 27"	4.25" x 9"
Nevada Recreation Map	9780783499222	767020000891	\$7.95	200	38.25" x 27"	4.25" x 9"
New Hampshire Recreation Map	9780783499826	767020010425	\$9.95	200	18" x 36"	4.25" x 9"
New Mexico Recreation Map	9780783499758	767020001355	\$9.95	200	27" x 34"	4.25" x 9"
North Dakota Recreation Map	9780783499116	767020000679	\$7.95	200	38.25" x 27"	4.25" x 9"
Oklahoma Recreation Map	9780783499727	767020001317	\$9.95	200	38.25" x 27"	4.25" x 9"
Oregon Recreation Map	9780783499666	767020001256	\$9.95	200	34" x 27"	4.25" x 9"
Rhode Island Recreation Map	9780783499833	767020010432	\$9.95	200	27" x 34"	4.25" x 9"
South Dakota Recreation Map	9780783499123	767020000686	\$7.95	200	38.25" x 27"	4.25" x 9"
Eastern Texas Recreation Map	9780783499161	767020000723	\$7.95	200	38.25" x 27"	4.25" x 9"
Western Texas Recreation Map	9780783499178	767020000730	\$7.95	200	38.25" x 27"	4.25" x 9"
Utah Recreation Map	9780783499673	767020001263	\$9.95	200	27" x 34"	4.25" x 9"
Vermont Recreation Map	9780783499840	767020010449	\$9.95	200	18" x 36"	4.25" x 9"
Washington Recreation Map	9780783499680	767020001270	\$9.95	200	38.25" x 27"	4.25" x 9"
Wyoming Recreation Map	9780783499741	767020001348	\$9.95	200	34" x 27"	4.25" x 9"
Yosemite National Park Map	9780783499765	767020001386	\$9.95	250	18" x 36"	4" x 9"

Looking to diversify your product offerings and attract customers? Need custom solutions?
Partner with East View Map Link for a wide selection of brands and services.



East View Map Link is North America's largest wholesale map distributor, offering unique publications from around the world and industry-leading services. Our brands meet the needs of resellers and consumers and our Map Link staff has the expertise to recommend maps, atlases, and all things cartographic.



BRANDS & SERVICES



Large state, regional, and world wall maps hailed by the *Wall Street Journal* as "The world's most beautiful maps." Available in two formats: Fine Art Prints, and Lithograph. Fine Art Print map types include "Elevation Tint," "Land Cover," "Night View," and "Landforms and Rivers." Lamination is available. www.ravenmaps.com



America's Preferred Fishing Map™, offering durable, waterproof maps that save anglers time and money. With over 600 print maps across 41 states, Fishing Hot Spots provides the best fishing locations, baits, and techniques for successful fishing trips. Wall maps are available for select bodies of water. www.fishinghotspots.com



lakemaps

Lakemaps is a beloved midwestern brand offering plastic card lake and river maps for anglers and outdoorsmen in a classic hand-drawn style. Covering waters in Minnesota, Wisconsin, Iowa, and Illinois, these maps are available in black and white, with NEW color options upon request. www.longitudemaps.com/lakemaps



Longitude Maps offers a huge selection of folded maps, wall maps, atlases, guidebooks, and more from publishers both domestic and international. Our unique publisher relationships and diverse array of sales channels allow us to deliver a wide variety of products, and through longitudemaps.com, we bring these products directly to consumers. www.longitudemaps.com

Custom Mapping

Commercial map design and production powered by Benchmark Maps, with personal consultation and collaboration through delivery. Inquire today!



Print-on-Demand

Your order printed and shipped to your specification, with high-quality equipment, materials, and finishes; including canvas, framing, lamination, and more!



CONTACT US

+1 (952) 252-1203 evmsupport@eastview.com | www.evmaplink.com

5130 Industrial St. #100
Maple Plain, MN 55359